Arlington County Transit Options

commuterpage.com

Metrorail Blue, Orange, Yellow Lines
Metrorail stations
ART 52 — ART bus routes
23A — Metrobus routes
Express routes
Rosslyn-Georgetown-Dupont Circulator
Schools — H.S. = High School, E.S. = Elementary School, M.S. = Middle School, P = Private School
Points of interest
Capital Bikeshare station locations
Zipcar carshare locations
Parks and open space

West Falls Church Metro Station

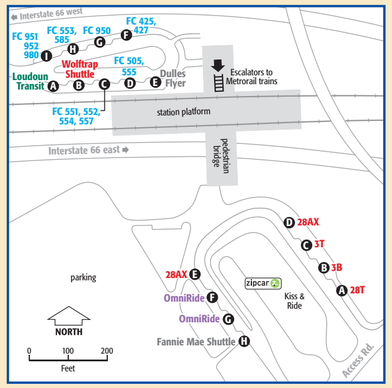

East Falls Church Metro Station

Note about street names on this map
All streets north of Arlington Blvd. (Route 50) are designated "North" as in "North Quincy St." or "16th St. North". All streets south of Arlington Blvd. are likewise designated "South".

Ballston-MU Metro Station

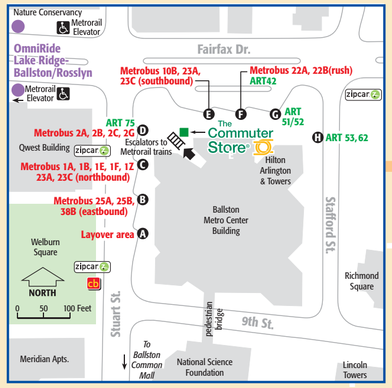

0 1/2 1 mile
0 2,500 5,000 feet

Rosslyn Metro Station

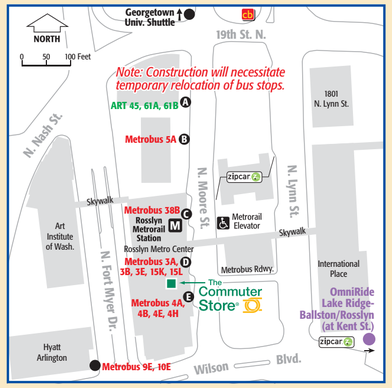

Crystal City Metro Station

Shirlington Station

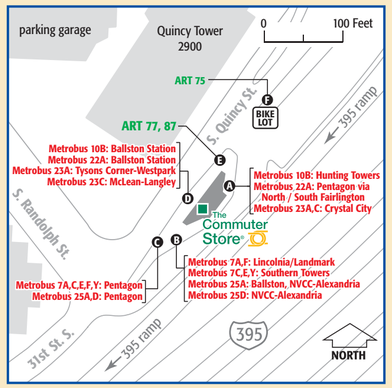

Pentagon City Metro Station

Pentagon Transit Center

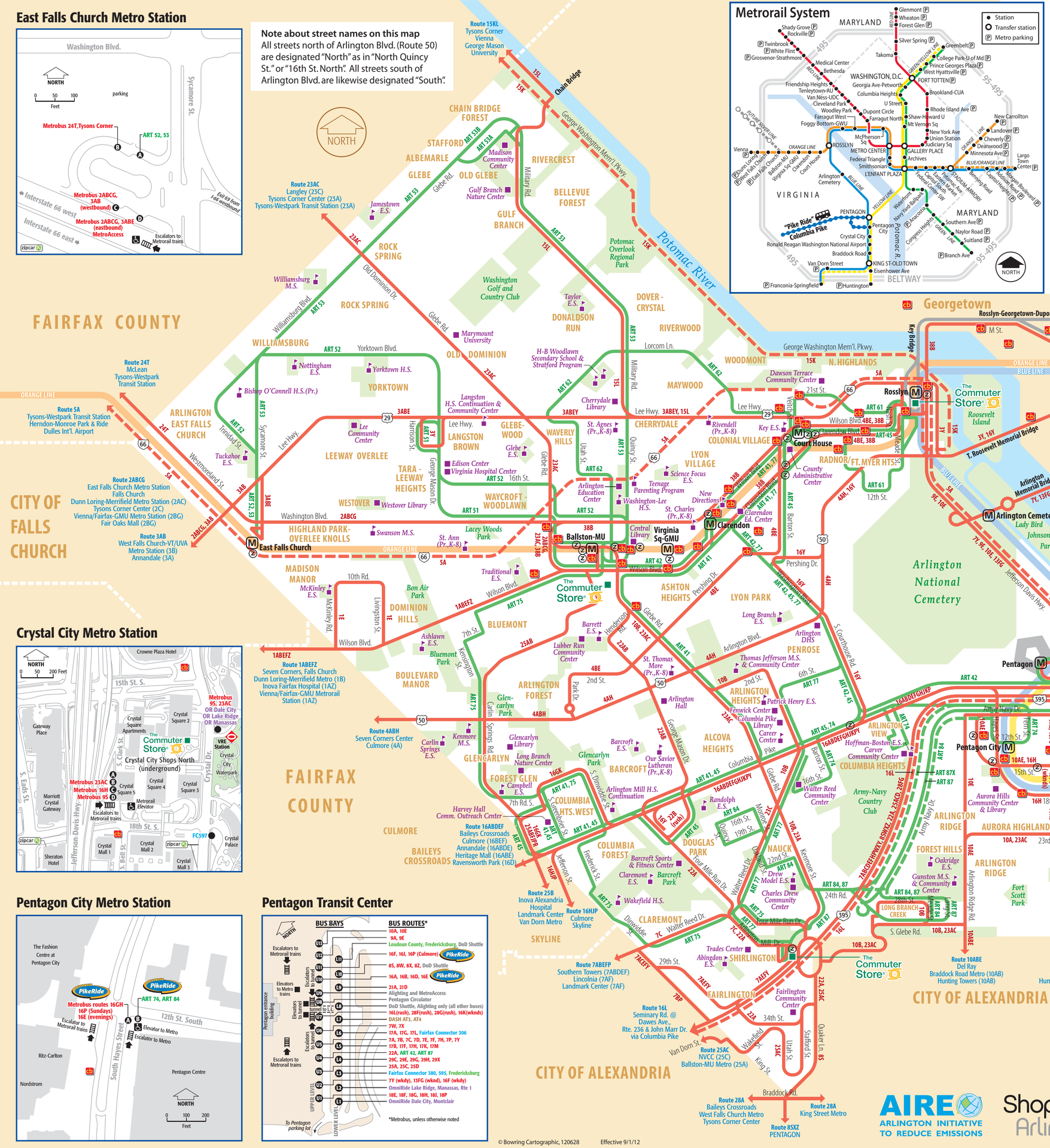

ARLINGTON VIRGINIA
DEPARTMENT OF ENVIRONMENTAL SERVICES
Arlington County Commuter Services

Arlington Transportation Partners | The Commuter Store | CommuterPage.com | CommuterDirect.com | Bike/Walk Arlington

AIRE ARLINGTON INITIATIVE TO REDUCE EMISSIONS

Shop Arlington

FitArlington Promoting a Culture of Fitness

© Bowring Cartographic, 120628 Effective 9/1/12